

Most people walk at about 2.5 miles per hour (4km per hour), but you may want to stop along the way to look at wildlife or at the pub!

### To calculate walking times

Walk south past the eastern lakes and out of Cambourne towards Bourn. From Bourn you take the footpath towards Toft and then up to Hardwick Wood. Return to Bourn along the bridleway and then back to Cambourne.

Start – Cambourne church  
Distance – about 20km/12.5miles/5 hours

### Long – Bourn and Hardwick Wood

Walk north out of Cambourne up to Knapwell and through Overhall Grove. Take the footpath from Knapwell to Elsworth and then return by the bridleway back to Cambourne.

Start – Cambourne Business Park  
Distance – about 11km/7miles/3 hours

### Medium – Knapwell and Elsworth

Take the bridleway from the centre of Cambourne to Caxton, turn right and walk back to Cambourne by the footpath (to make the walk longer, turn south in Caxton and loop around the west of Caxton on bridleways and footpaths).

Start – Oaks Wood car park  
Distance – about 4km/2.5miles/1 hour

### Short - Caxton

These are suggested walks that start in Cambourne and explore some of the surrounding countryside. Please note, these have not been especially way marked, so you may want to take a more detailed Ordnance Survey map with you.

## Circular walks



# Cambourne and Beyond Cambourne Discovery Map



Protecting wildlife close to home

Photograph by Matthew Roberts, illustrations by Mike Langman

For directions and more information about these and other nature reserves to visit, please go to [www.wildlifebcnp.org](http://www.wildlifebcnp.org)

Trusts project to join up South Cambs woodlands. of bluebells in May, you can also see part of the **Waresley and Gnsden Woods** – a glorious carpet

Cambridgeshire. Many are regenerating after being affected by Dutch elm disease.

**Overhall Grove** – the largest elm woodland in coppiced areas to benefit wildflowers and birds.

**Hardwick Wood** – an ancient woodland with three marked on the map are:

## Nature reserves to visit



Within Cambourne the Wildlife Trust manages the greenspaces to make them a haven for wildlife. The main circular walk around the perimeter has been planted to form a strip of woodland, with large grassy areas filled with wildflowers. These areas are fantastic for birds, many insects and mammals. The surrounding countryside is mainly arable farmland with some hedges and small woodlands which also provide places for wildlife.

## Wildlife

**Permissive paths** are granted by land owners. Remember that permission can be withdrawn. The Wildlife Trust has some permissive paths on nature reserves which are usually marked with a black arrow on an orange disk.

**Byways** for walkers, riders, cyclists and 'road legal' motor vehicles. These may be seasonally closed to motor vehicles.

**Bridleways** for walkers, horse riders and cyclists

**Footpaths** for walkers

Public rights of way are often way marked with coloured arrows.

## Way marking

Please clear up after your dog and observe any signs asking you to keep it on a lead, especially around farm animals.

## Dogs

More information on the code is available from Natural England or at [www.countrysideaccess.gov.uk](http://www.countrysideaccess.gov.uk)

- Consider other people
- Keep dogs under close control
- Litter home
- Protect plants and animals and take your
- Leave gates and property as you find them
- Be safe, plan ahead and follow any signs

## Countryside code

We hope you enjoy your visit

## Access

Cambridgeshire County Council is responsible for public rights of way in this area. They are working with land owners to improve accessibility by replacing stiles with gates. There may still be some stiles and steps and the ground could be muddy and uneven, especially after heavy rain. For more information on countryside access in Cambridgeshire go to [www.cambridgeshire.gov.uk/countryside](http://www.cambridgeshire.gov.uk/countryside)

## Public transport

For information about local public transport contact Travel Line on 0871 200 2233 (8am – 8pm) or at [www.travelline.org.uk](http://www.travelline.org.uk) A map of bus services can be found at [www.cambridgeshire.gov.uk](http://www.cambridgeshire.gov.uk)

## Maps

You may find it useful to have the Ordnance Survey maps for the area. Cambourne is near the join for several maps. It is possible to buy OS maps centred on your area from some walking shops or online. The OS Explorer map 208 has most of Cambourne, with maps 209 and 225 covering the surrounding area.

There is also an interactive map of all rights of way linked from [www.cambridgeshire.gov.uk/countryside](http://www.cambridgeshire.gov.uk/countryside).

## Groups to join

There are many groups in the area that organise walks, runs and cycle rides. Look in local shops or newsletters for adverts.

## Local wildlife needs you

The Wildlife Trust relies on our supporters to continue to protect our beautiful local wildlife and countryside. Please contact us to find out how you can get involved in helping the Trust and for information about Wildlife Trust nature reserves close to you. If you are not already a member of your local Wildlife Trust, find out how you can support us in our vital conservation work in this area.

Visit: [www.wildlifebcnp.org](http://www.wildlifebcnp.org)  
E-mail: [membership@wildlifebcnp.org](mailto:membership@wildlifebcnp.org)  
Tel: 01954 713543  
Post: The Wildlife Trust, The Manor House, Broad Street, Great Cambourne, Cambridge, CB23 6DH

## Acknowledgements













The Clark Bradbury Charitable Trust

[www.wildlifebcnp.org](http://www.wildlifebcnp.org)

# Cambourne Discovery Map

## KEY

-  Bridleway/Byway
-  Footpath
-  Permissive path
-  Suggested walk
-  Road
-  Lake
-  Church
-  Pub
-  Post Mill
-  Wildlife Trust  
Nature Reserve

Note - not all rights of way are included on this map and the information may change over time, please check before setting out.  
Map created March 2011



This map is based upon Ordnance Survey material with the permission of Ordnance Survey on behalf of the Controller of Her Majesty's Stationery Office © Crown copyright. Unauthorised reproduction infringes Crown copyright and may lead to prosecution or civil proceedings.  
Cambridgeshire County Council 100023205 (2011)